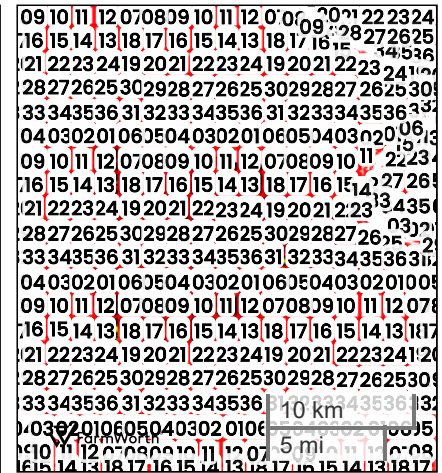
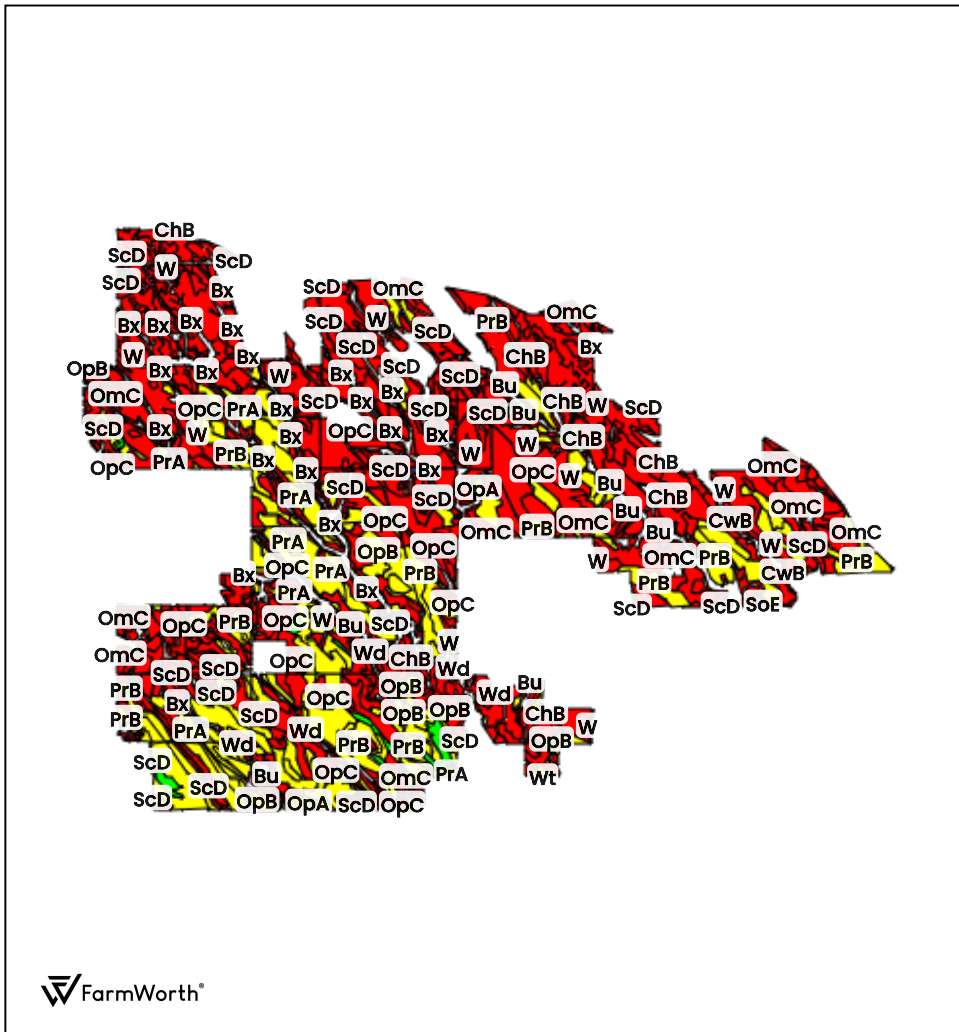




GUNSMOKE FARM (34049.98 AC TOTAL, 28789.70 AC TILLABLE)

TILLABLE SOILS






County: Stanley County, SD
 Location: 27-6N-28E
 Township: North Stanley UT
 Acres: 28789.70
 Date: 04/27/2026



FarmWorth, LLC makes no warranties, express or implied, regarding the accuracy of any information provided through FarmWorth.com. User is solely responsible for independently verifying all information prior to use and waives any claims against FarmWorth, LLC arising from inaccuracies in such information.

Code	Description	Acres	% of field	CPI	Overall NCCPI	Soil Class (Irr)	Soil Class (Non-Irr)	Drainage Class
ScD	Sansarc-Opal clays, 6 to 15 percent slopes	8138.26	28.27 %	30	21	6	6	Well drained
OmC	Opal-Chantier clays, 2 to 9 percent slopes	6980.67	24.25 %	34	23	4	4	Well drained
PrB	Promise clay, 3 to 6 percent slopes	2652.24	9.21 %	62	25	3	3	Well drained
OpC	Opal-Promise clays, 6 to 9 percent slopes	2218.16	7.70 %	39	26	4	4	Well drained
PrA	Promise clay, 0 to 3 percent slopes	2201.46	7.65 %	65	25	3	3	Well drained
OpB	Opal clay, 3 to 6 percent slopes	2008.50	6.98 %	57	28	3	3	Well drained
ChB	Chantier clay, 2 to 9 percent slopes	1667.88	5.79 %	9	16	6	6	Well drained
Bx	Bullcreek-Slickspots complex, 0 to 6 percent slopes	780.83	2.71 %	7	25	6	6	Well drained
OpA	Opal clay, 0 to 3 percent slopes	527.99	1.83 %	65	27	3	3	Well drained
PrC	Promise clay, 6 to 9 percent slopes	349.39	1.21 %	53	25	4	4	Well drained
Wt	Witten silty clay, 0 to 3 percent slopes	277.90	0.97 %	77	37	2	2	Moderately well drained
CpA	Capa silt loam, 0 to 6 percent slopes	239.99	0.83 %	10	29	6	6	Moderately well drained
PcA	Promise-Capa complex, 0 to 3 percent slopes	185.20	0.64 %	51	27	3	3	Well drained
Bu	Bullcreek clay, 0 to 6 percent slopes	160.63	0.56 %	11	25	6	6	Well drained
SoE	Sansarc-Opal clays, 9 to 25 percent slopes	102.77	0.36 %	20	19	7	7	Well drained
Wd	Wendte clay, channeled, occasionally flooded	102.42	0.36 %	32	20	6	6	Moderately well drained
CwB	Chantier-Bullcreek clays, 2 to 9 percent slopes	54.82	0.19 %	6	20	-	6	Well drained
CsD	Chantier-Sansarc clays, 3 to 15 percent slopes	53.14	0.18 %	9	17	6	6	Well drained

Code	Description	Acres	% of field	CPI	Overall NCCPI	Soil Class (Irr)	Soil Class (Non-Irr)	Drainage Class
W	 Water	51.80	0.18 %	0	0	-	8	-
CIA	 Capa-Slickspots complex, 0 to 3 percent slopes	19.95	0.07 %	7	29	6	6	Moderately well drained
Ko	 Kolls clay	15.69	0.05 %	29	5	5	5	Poorly drained
Average:				38.4	23.2			

Crop Productivity Index tables for ND and SD are obtained from SSURGO using weighted average of all components within the soil profile
Soils data provided by USDA and NRCS.